













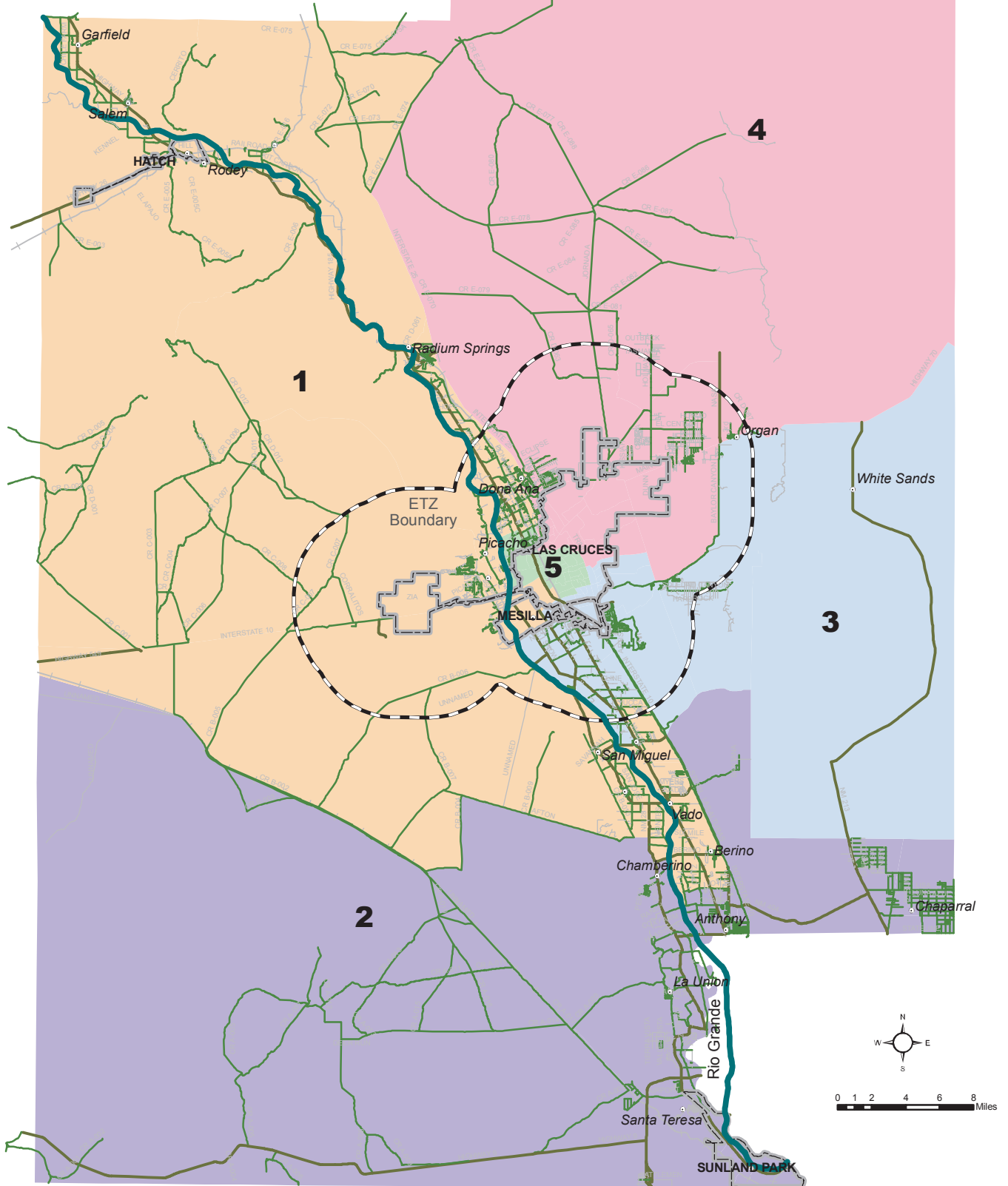


Doña Ana County Commission Districts And Extra-Territorial Zone Boundary

Legend

- ⊙ Planning.SDE.MainCommunities
-  Planning.SDE.RioGrande
-  Las Cruces ETZ Boundary
-  Doña Ana County Boundary
-  Incorporated City Limit
- Roads**
-  INTERSTATE
-  STATE
-  COUNTY
-  PRIVATE
-  Railroads
-  1 Oscar Vázquez Butler
-  2 Dolores Saldaña-Caviness
-  3 Karen G. Perez
-  4 D. Kent Evans
-  5 William J. McCamley

January 2007



Map Produced by: Doña Ana County, Community Planning and Economic Development Department, GIS-Mapping Division,
430 S. Main St., Las Cruces, NM 88001
State Plane, New Mexico Central, NAD 1983, Feet

Saved as: M:\Project Files\DACDistricts\Dacredpdist.mxd

